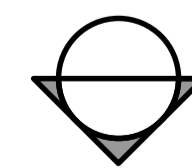
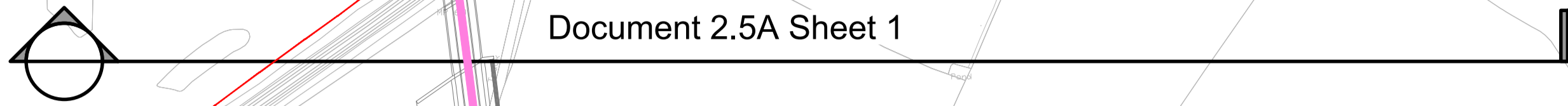
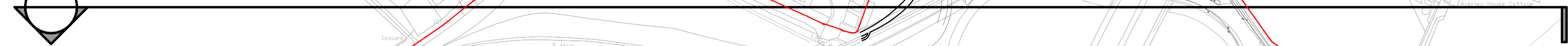




Document 2.5A Sheet 1

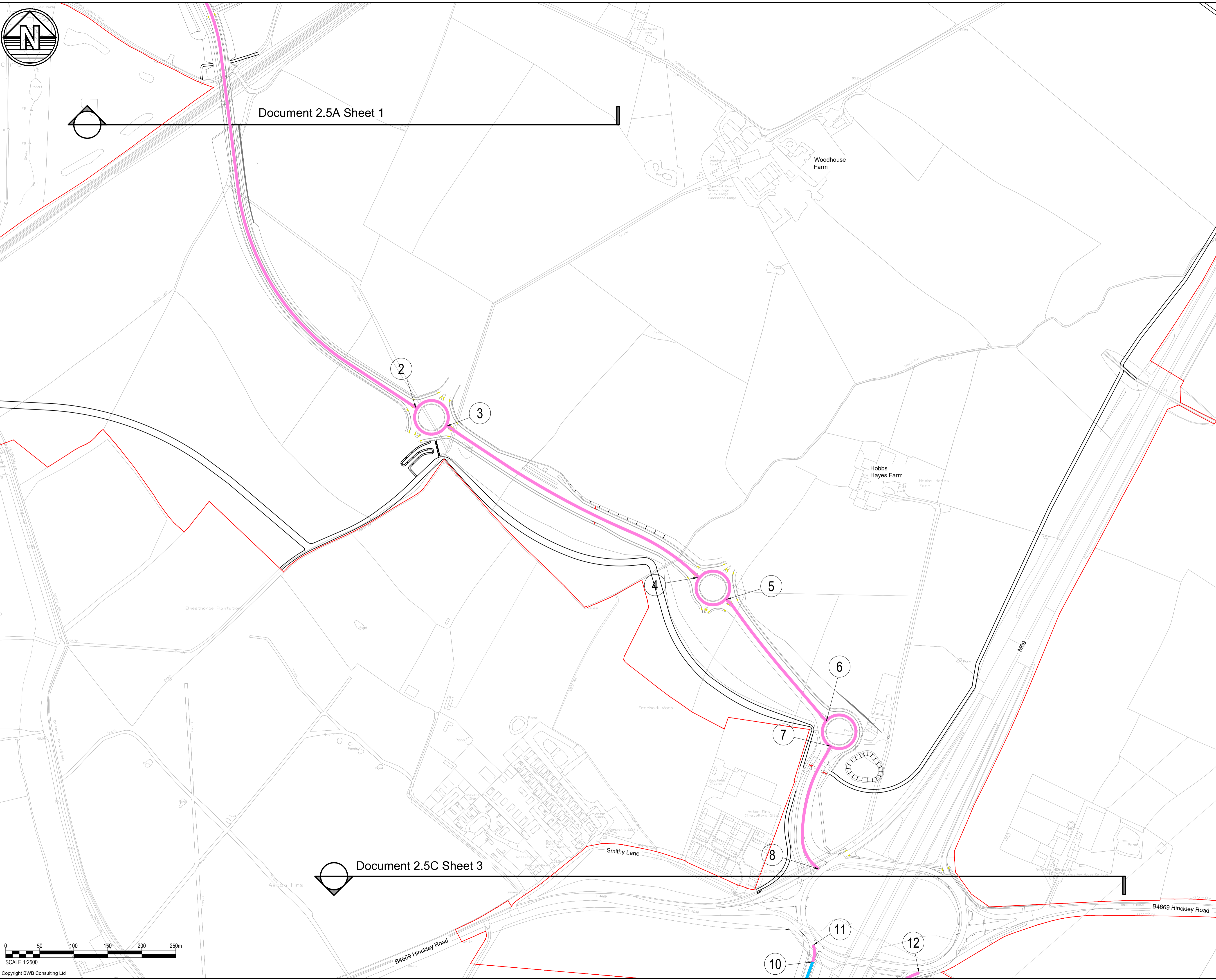


Document 2.5C Sheet 3







SCALE 1:2500

© Copyright BWB Consulting Ltd



Note
The purpose of the Highway Classification Plans is to show the proposed classification of new highways in relation to the Hinckley National Rail Freight Interchange.

Legend

-  DENOTES CENTRELINE OF PROPOSED SPECIAL ROAD
-  DENOTES CENTRELINE OF PROPOSED CLASSIFIED ALL PURPOSE ROAD
-  REFERENCE LABEL: REFER TO SCHEDULE 7 OF THE DEVELOPMENT CONSENT ORDER
-  ORDER LIMITS

THE LEGEND IS IDENTICAL ON ALL SHEETS OF THE HIGHWAY CLASSIFICATION PLANS AND THEREFORE NOT ALL ITEMS DETAILED IN THE LEGEND ARE REPRESENTED ON EACH SHEET

Rev	Date	Details of issue / revision	Drw	Chd
P04	19.12.23	Bus Layby Location Amended	DF	SC
P03	04.01.23	Legend amended	DF	SC
P02	30.11.22	Final Issue	DF	SC
P01	16.12.21	Issue for Consultation	DF	SC

Issues & Revisions

Client



A TRITAX BIG BOX COMPANY

HINCKLEY NATIONAL RAIL FREIGHT INTERCHANGE

HIGHWAY CLASSIFICATION PLANS SHEET 2 OF 3

Regulation:	5(2) (o)	Document:	2.5B
Drawn:	D.Fraser	Checked:	S.Carter
BWB Ref:	NTH2814	Date:	17.12.21
Scale@A1: 1:2500			
Project - Originator - Functional Breakdown - Spatial Breakdown - Form - Discipline - Number			
HRF-BWB-LSI-D2-DR-CH-00180			
Drawing Status	S4 - FINAL		Rev
		P04	